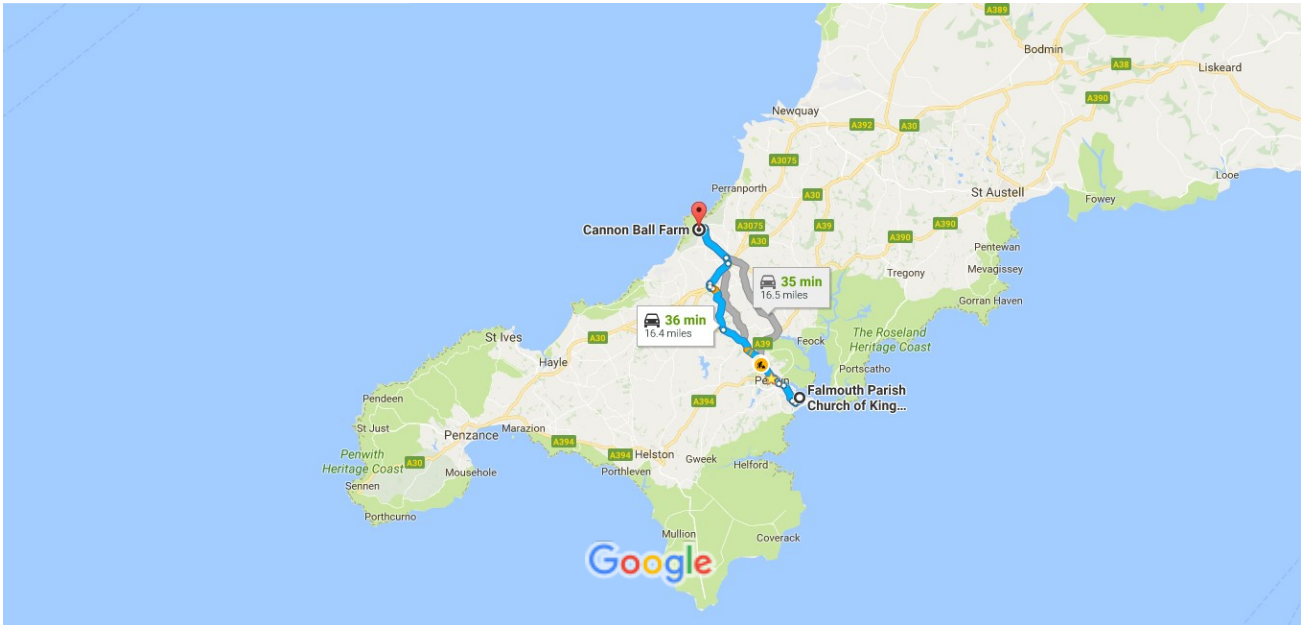




## Falmouth Parish Church of King Charles the Martyr to Cannon Ball Farm

Drive 16.4 miles, 36 min

Pizza and Prosecco after-party. YJ clifftop residence and dance barn:  
Beacon Farm, Beacon Rd, St Agnes, TR5 0NG



Map data ©2017 Google 10 km


## Falmouth Parish Church of King Charles the Martyr

33 Church St, Falmouth TR11 3DX


### Take A39, B3292, A393, B3298 and B3277 to Goonvrea Rd in Saint Agnes

34 min (15.7 mi)


- ↑ 1. Head east on Arwenack St towards Quay St  
0.1 mi
- ↘ 2. Turn right onto Swanpool St  
0.1 mi
- ↘ 3. Turn right onto Woodlane  
0.4 mi
- 📍 4. At the roundabout, take the 3rd exit onto Western Terrace/A39  
0.3 mi
- 📍 5. At the roundabout, take the 3rd exit onto Dracaena Ave/A39  
  - 📍 Continue to follow A39
  - 📍 Go through 1 roundabout  
1.2 mi
- 📍 6. At the roundabout, take the 3rd exit onto Falmouth Rd/B3292  
0.4 mi
- ↘ 7. Turn right onto Commercial Rd/B3292  
  - 📍 Continue to follow B3292  
1.8 mi

-  8. At the roundabout, take the 2nd exit onto Treluswell Roundabout  


---

118 ft
-  9. At the roundabout, take the 1st exit onto A393  


---

3.4 mi
-  10. Turn right onto B3298  


---

3.1 mi
-  11. Continue straight  


---

0.3 mi
-  12. Turn right onto A3047  


---

0.2 mi
-  13. At the roundabout, continue straight  

---

1.7 mi
-  14. Turn left  


---

0.4 mi
-  15. Turn left onto B3277  


---

2.5 mi


**Continue on Goonvrea Rd to your destination**


-  16. At the roundabout, take the 1st exit onto Goonvrea Rd  

---

2 min (0.7 mi)
-  17. Sharp right onto Beacon Rd  

---

0.5 mi
-  18. Turn right  

 Destination will be on the left

---

0.2 mi  

---

59 ft

## Cannon Ball Farm

Beacon Rd, Saint Agnes TR5 0NG

These directions are for planning purposes only. You may find that construction projects, traffic, weather, or other events may cause conditions to differ from the map results, and you should plan your route accordingly. You must obey all signs or notices regarding your route.